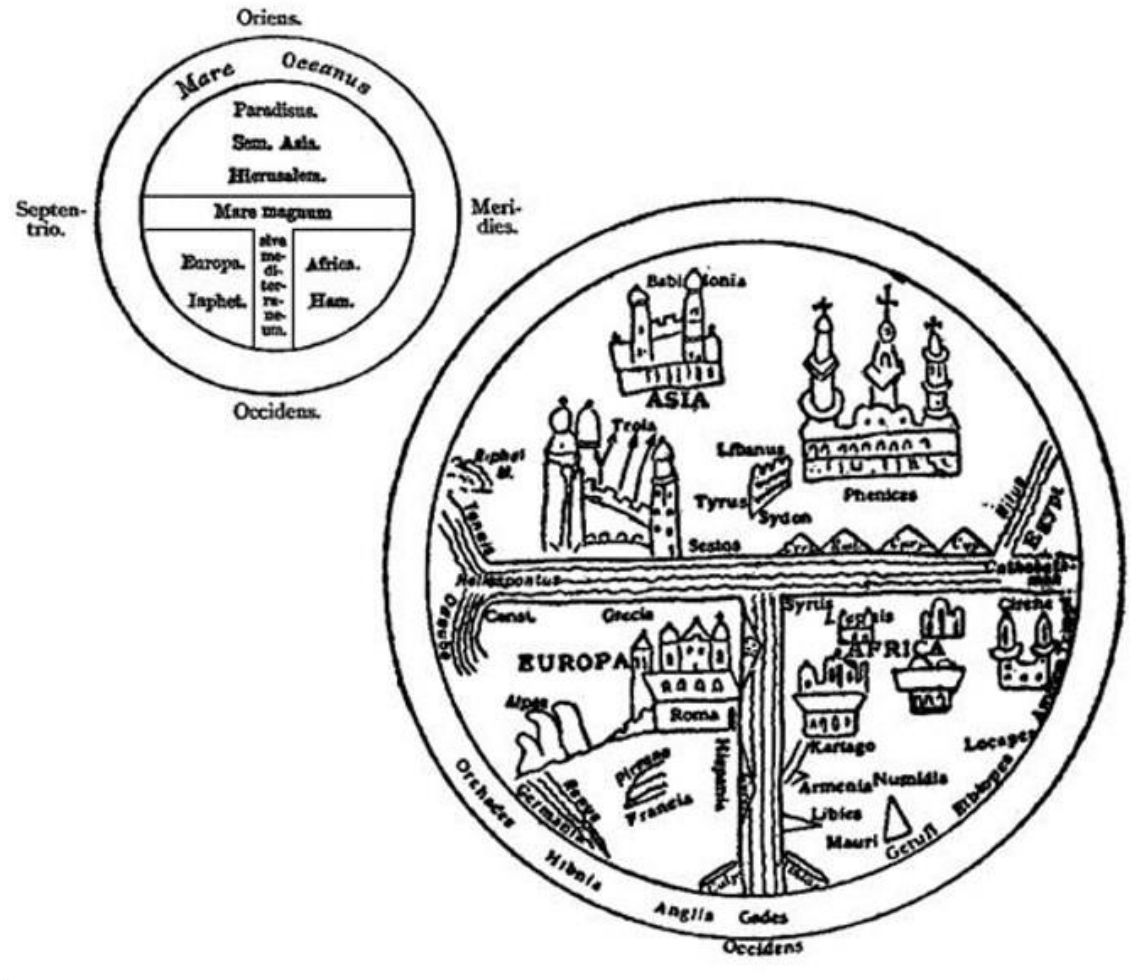


CCOT: Map Technology

Document A
 Early Medieval European world maps
 The T/O pattern



... arrangement on medieval world maps. The T within the O of the Ocean Sea divides

Document B

“The going out of a curious man to explore the regions of the globe”

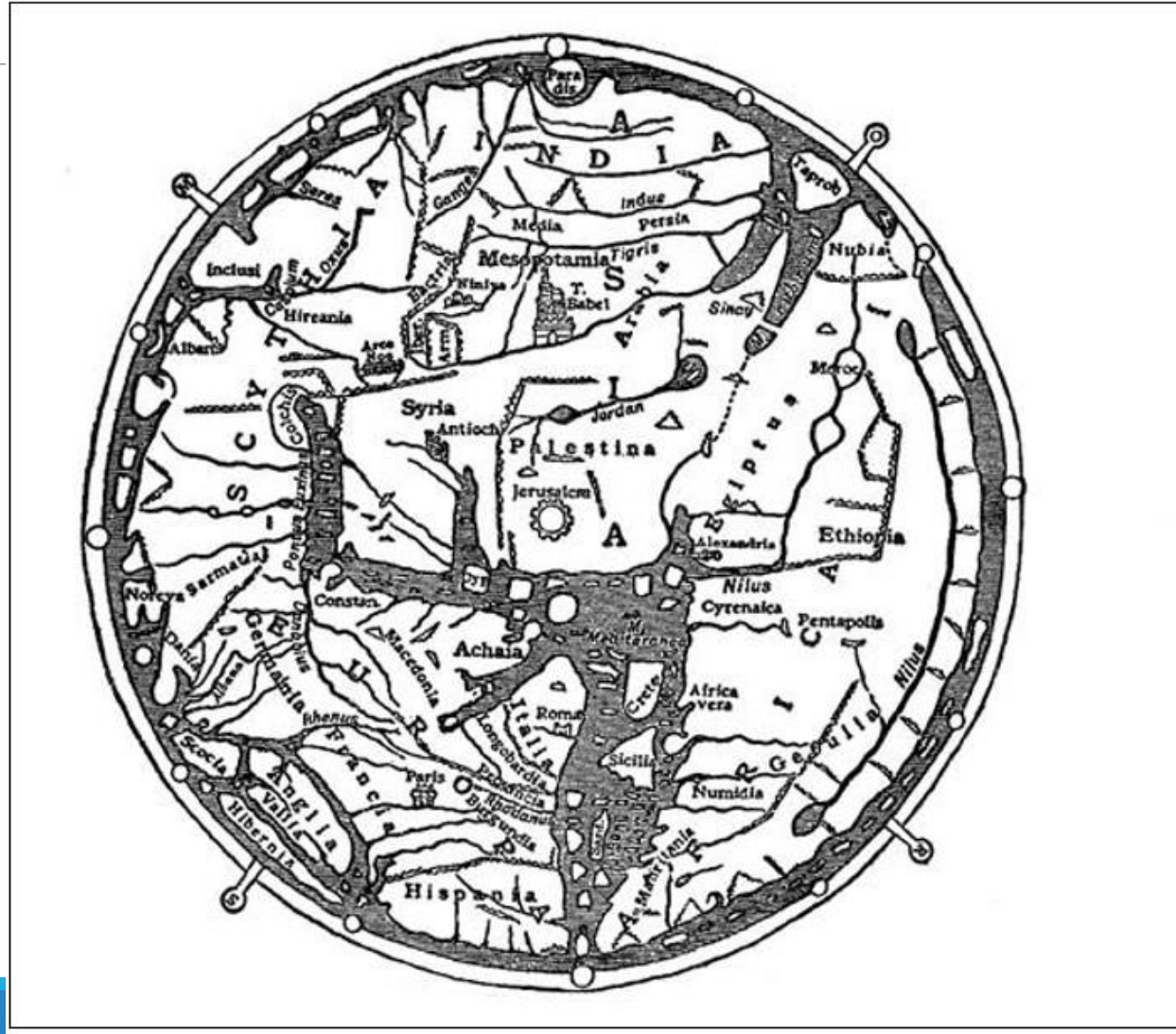
World map by Muslim scholar and geographer Abu Abdallah al-Idrisi, 1154



Document C

Noah's Ark, the Tower of Babel, and Paradise

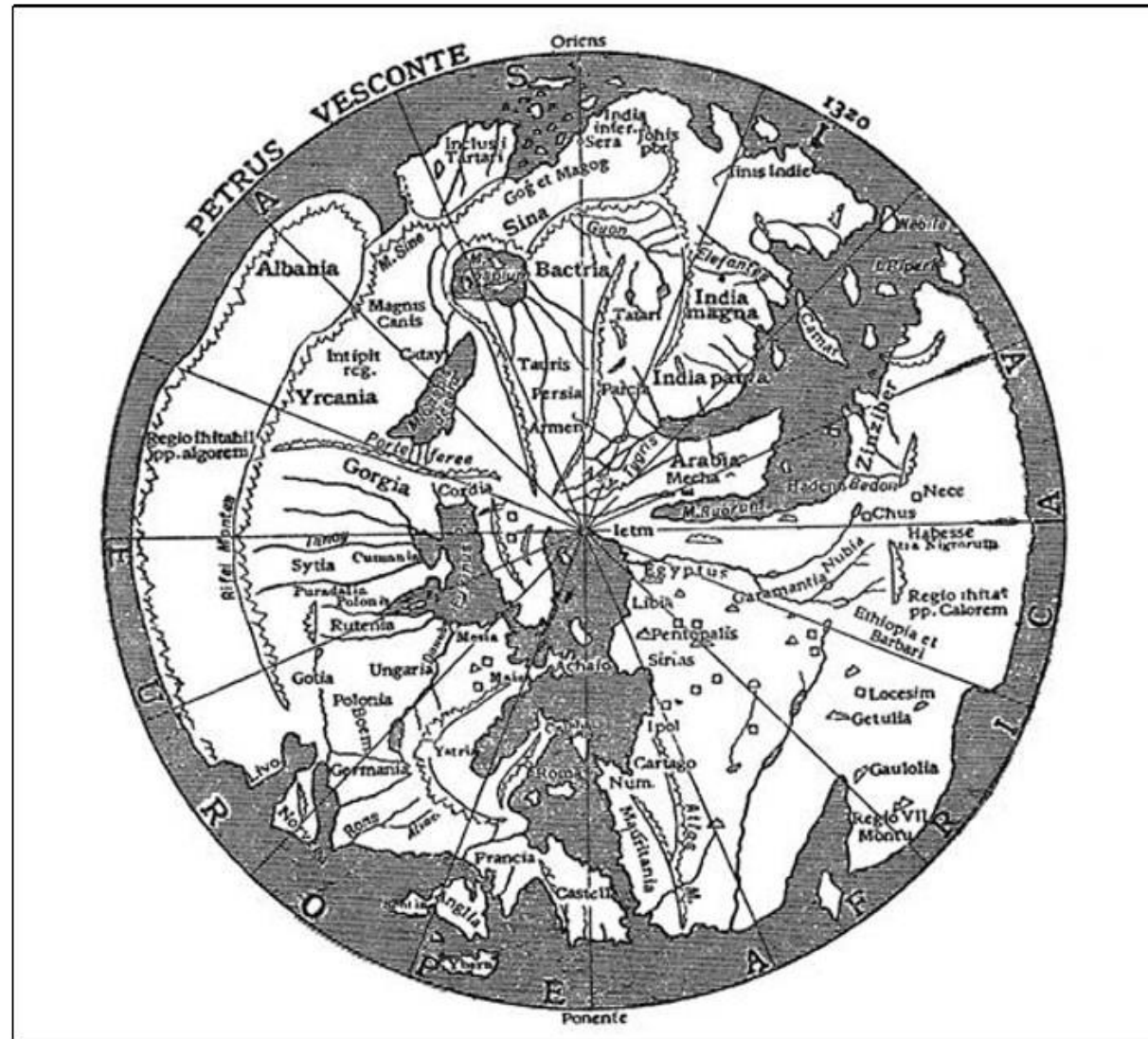
English world map of the thirteenth-fourteenth centuries



Document D

World map of 1320

Rhumb lines, Prester John, Gog, and Magog



Document E

“The frivolous tales have been rejected,”
claimed the creator of this 1457 Italian world map



DOCUMENT 6

“Our knowledge of the world is now [1457] so much greater than was Ptolemy’s...”



Document H

The proposed western route to the East pictured Reconstruction of Toscanelli's 1474 map showing the Atlantic Ocean

